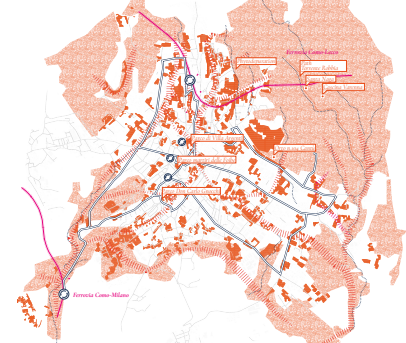
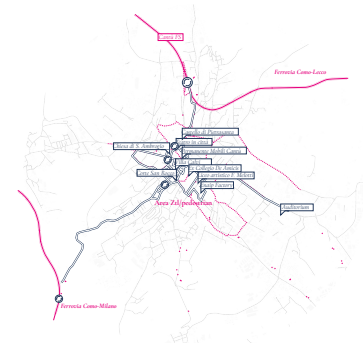
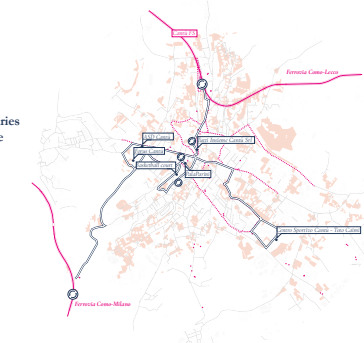


Sport and leisure Thematic itinerary zone

Ecomuseum - widespread Thematic itinerary zone

Natural and rural landscape Thematic itinerary zone

How to plan thematic itineraries immersed in the Cantarina area.



Thematic Itineraries
Digital mapping of points of interest and research main character themes: Ecomuseum, Arts and crafts, Sports and Natural Landscape



Experience
People with their stories are the great treasure we want to offer to those who come to visit Cantù



Hospitality
Artisans, traders, accommodation facilities, restaurants, cultural associations, trade associations and many pieces of a unique mosaic are part of the thematic itineraries and the Eco-museum.

How to integrate multiple public and private transport services into thematic itineraries



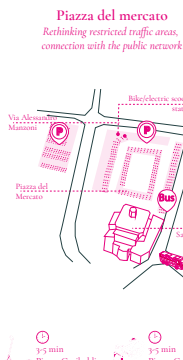
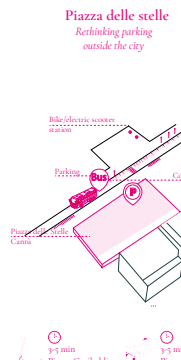
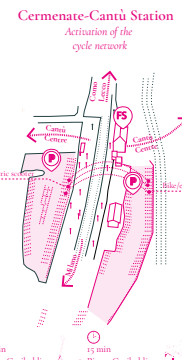
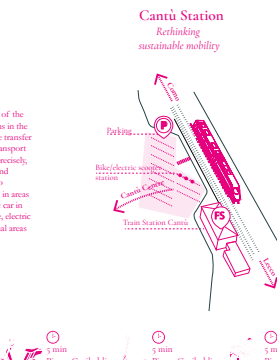
Maas
To integrate into a single platform all modes of transport both private and public which are available in city, offering the user the possibility of planning, reserve and paying

How to use all these services in a single interface?



Canturinnapp
You will find all the information you need: places to visit, opening hours, special experiences to book. And through the Canturinnapp platform you will be able to directly book your experiences, pay for your tickets, plan your trips with a single app.

Exchange nodes
At the intersection nodes of the transport system, first locations in the network are selected where the transfer of users from one mode of transport to another takes place. More precisely, services such as bike sharing and electric scooter sharing are also provided with starting stations in areas where it is possible to park the car in order to continue by foot, bike, electric scooter or bus in the city's radial axes and elevations.



Maas
Provider for to activate services in interchanges



ticketing



payments



electric scooter sharing



bike sharing



digital parking



bus/train schedule



services locator

Maas
Multi a service for Canturinnapp
Maas is the integration of various modes of transport services into a single mobility service available on demand for the user. Maas offers the use of a single application to provide access to mobility, with a single payment channel instead of multiple tickets and payment operations. The integration of the Maas within the digital platform of Canturinnapp makes it easier for any user (permanent and temporary visitors). This provides it connects the new sustainable mobility planning and the physical interchange nodes in a single system easily accessible through a single app.

Cantù Ecomuseum integrated strategies



Eco-districts
Use of disused heritage for productive and cultural purposes, as a process of urban regeneration.



Bike paths and sharing stations
Redefining sustainable mobility



Continuous surface
Urban green spaces



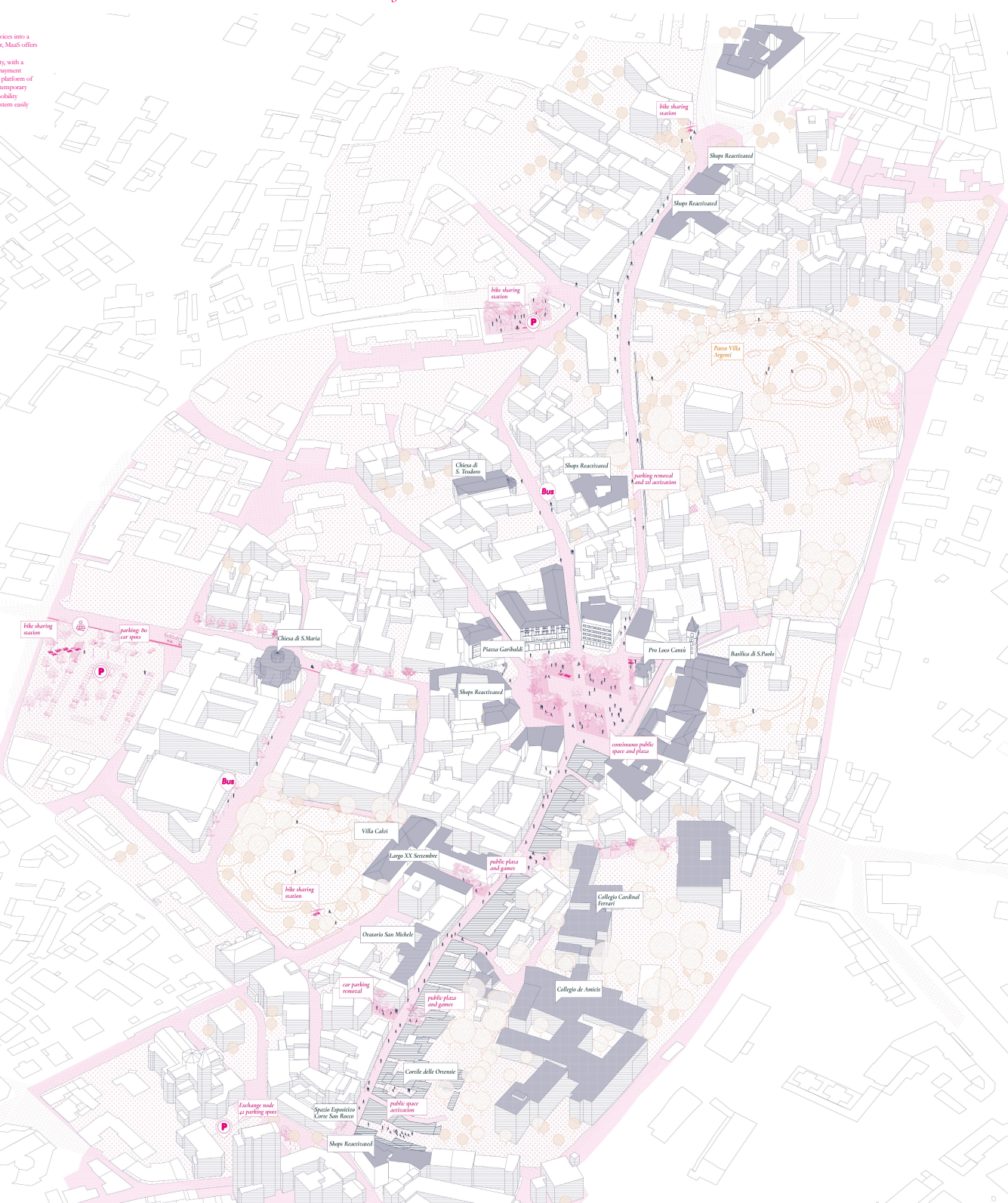
Drainage pavement
Water management



Multiplication of public space
Urban vitality

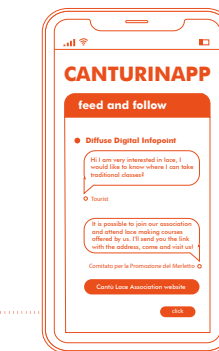


Diffuse informant
Local heritage




Unveiling Cantù's Cultural Gems: Sports, Merletto, Woodcraft, and more!

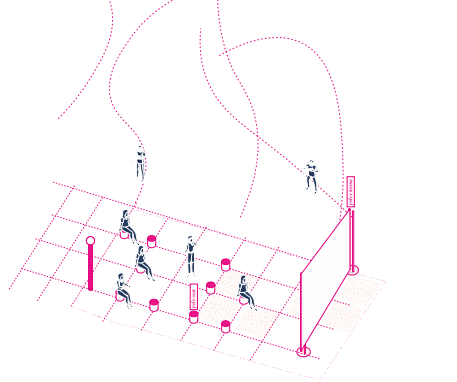
Canturinnapp is a dynamic mobile application that changes your experience in Cantù, both as a city known for its rich cultural heritage in sports, merletto, woodcraft, and artistic craftsmanship. Whether you're a local resident or a visitor, the app offers a comprehensive platform to explore, plan, and book a wide array of engaging events. Dive into Cantù's vibrant history of traditions through an intuitive interface designed to cater to your preferences. Canturinnapp's versatile and comprehensive mobile application that enhances your experience in Cantù, both.



Piazza Garibaldi
Piazza Garibaldi becomes the physical place where the landscape artisans regenerate the urban space in a human scale. Piazza Garibaldi in particular and the project in general become the physical place where the landscape artisans regenerate the urban space in a human scale. Piazza Garibaldi in particular and the project in general become the physical place where the landscape artisans regenerate the urban space in a human scale. Piazza Garibaldi in particular and the project in general become the physical place where the landscape artisans regenerate the urban space in a human scale.



Largo XX Settembre
The three axes in the historic core of the city, through a series of interventions, reorganize the urban space in a human scale, redefining the urban space in a human scale, supporting a final vision that sees Cantù as a city with specific urban traits.



Corte San Rocco
Intended to generate new internal public spaces, the general strategy involves redefining of the internal spaces within the city (small disused areas, neighborhood squares, internal courtyards, etc.), in order to generate additional and more vibrant spaces. Intended in the city, these spaces produce effects of urban and neighborhood regeneration, and can potentially be developed by the project according to more operations and differentiated languages and interventions.

A digital network that only uses wire and local culture to make it happen.
Starting from the Cantarina landscape area, three main interactive walls that reach the heart of the city of Cantù. Here the connection nodes are the entrance to the diffuse museum, the streets are the corridors for a new sustainable mobility, and the new squares are places for activities that offer a portrait of the great Cantarina identity. Through the most recent art of landscape in the creation of master cultures, the sports tradition that lights up the city and its surroundings with many events, and the wide landscape and rural heritage, those who come to visit Cantù become Temporary Citizens. Canturinnapp becomes the essential tool for the Temporary Citizens, providing the right information, guiding you on the various routes, helping you to purchase mobility services quickly and planning new activities and routes.

